EGNJ/HUY
HUMBERSIDE

JEPPESEN
11 JUN 21 (16-1) Eff 17 Jun

HUMBERSIDE, UK
NDB DME Rwy 02

BRIEFING STRIP™

*ATIS	*HUMBERSIDE Approach (R)	*HUMBERSIDE Tower
124.130	119.130	124.905

Lctr	Final Apch Crs	With DME Minimum Alt	With DME DA/MDA(H)	Apt Elev 121′
KIM	021°	D5.0 IHS 2000′(1879′)	590′(469′)	Rwy 121′
*365		W/o DME Minimum Alt No FAF	W/o DME MDA(H) 640′(519′)	

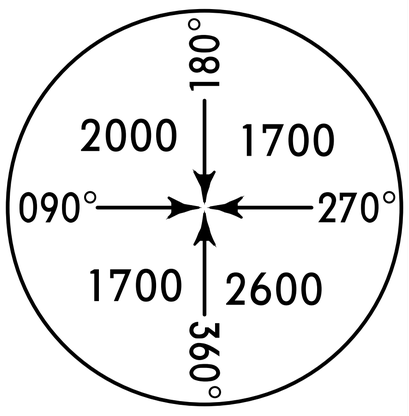

MSA KIM Lctr

MISSED APCH: Climb STRAIGHT AHEAD to 1720′, then climbing turn RIGHT and return to Lctr at 2000′, or as directed.

Alt Set: hPa | Rwy Elev: 4 hPa | Trans level: By ATC | Trans alt: 3000′

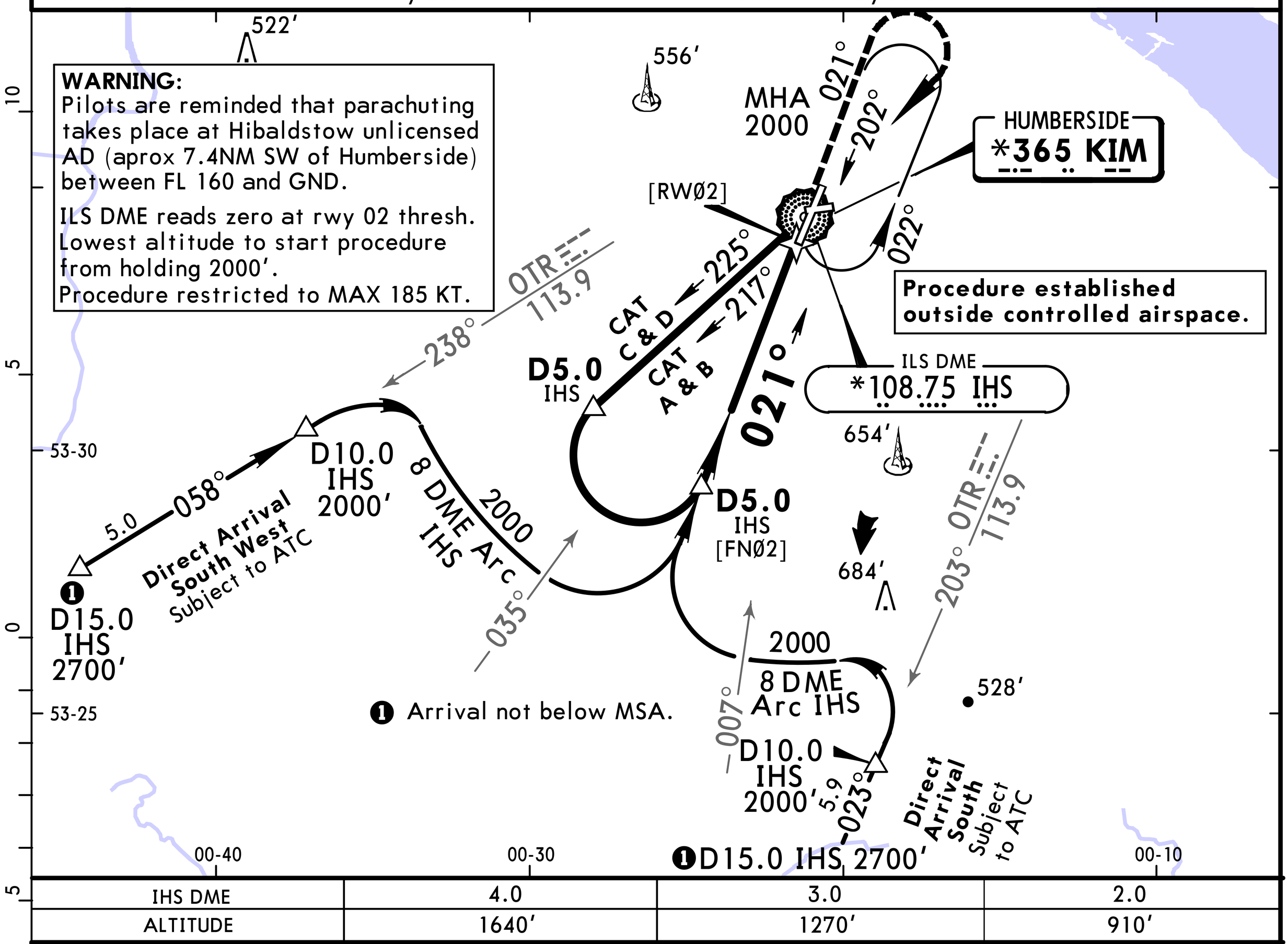

IHS DME	4.0	3.0	2.0
ALTITUDE	1640′	1270′	910′

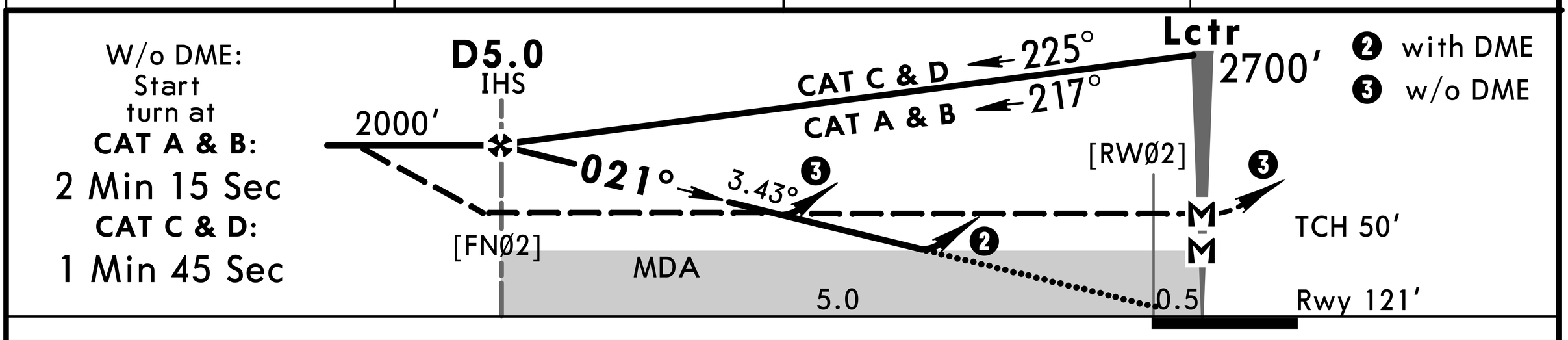

Gnd speed-Kts	70	90	100	120	140	160
Descent Angle 3.43°	425	546	607	728	850	971
MAP at LCTR						

HIALS
PAPI
1720′

Standard STRAIGHT-IN LANDING RWY **02**

	With DME CDFA DA/MDA(H) 590′(469′)		W/o DME CDFA DA/MDA(H) 640′(519′)		W/o DME non-CDFA MDA(H) 640′(519′)	
		ALS out		ALS out		ALS out
A	RVR 1500m	RVR 1500m	RVR 1500m		RVR 1800m	RVR 2600m
B						
C		RVR 2200m	RVR 1600m	RVR 2400m	RVR 2000m	RVR 2800m
D						

CIRCLE-TO-LAND

Max Kts	MDA(H)	VIS
100	670′ (549′)	❶ 1500m
135	670′ (549′)	❶ 1600m
180	990′ (869′)	❶ 2400m
205	1050′ (929′)	3600m

❶ or higher straight-in minimums.

PANS OPS

CHANGES: Bearings.

© JEPPESEN, 2000, 2021. ALL RIGHTS RESERVED.